

# ASKING THE WAY – USING A MAP



CODE 394

Fertigkeit	An Gesprächen teilnehmen
Relevante(r) Deskriptor(en)	<b>Deskriptor 7:</b> Kann einfache Erklärungen und Anweisungen geben, z.B. nach dem Weg fragen bzw. den Weg erklären. (A2+)
Themenbereich(e)	Wohnen und Umgebung
Zeitbedarf	6 Minuten 1 Min. <i>interlocutor</i> 2 Min. Vorbereitung 3 Min. Sprechzeit (max. je 1,5 Minuten pro Schülerin/Schüler)
Material- und Medienbedarf	<i>Prompt cards</i> Schreibmaterial
Besondere Bemerkungen, Hinweise zur Durchführung	---
Quelle	---



INTERLOCUTOR:

- 🗨 Here are maps with some information which your partner has not got.

**[NAME A], your partner will ask you directions to some places on your map. Give her or him directions using the map.**

**Please study your prompt cards for two minutes. You can make notes if you want to. Then talk for about three minutes. You can use your prompt cards in your conversation. Both of you should talk as much as possible.**

Hand out prompt cards.

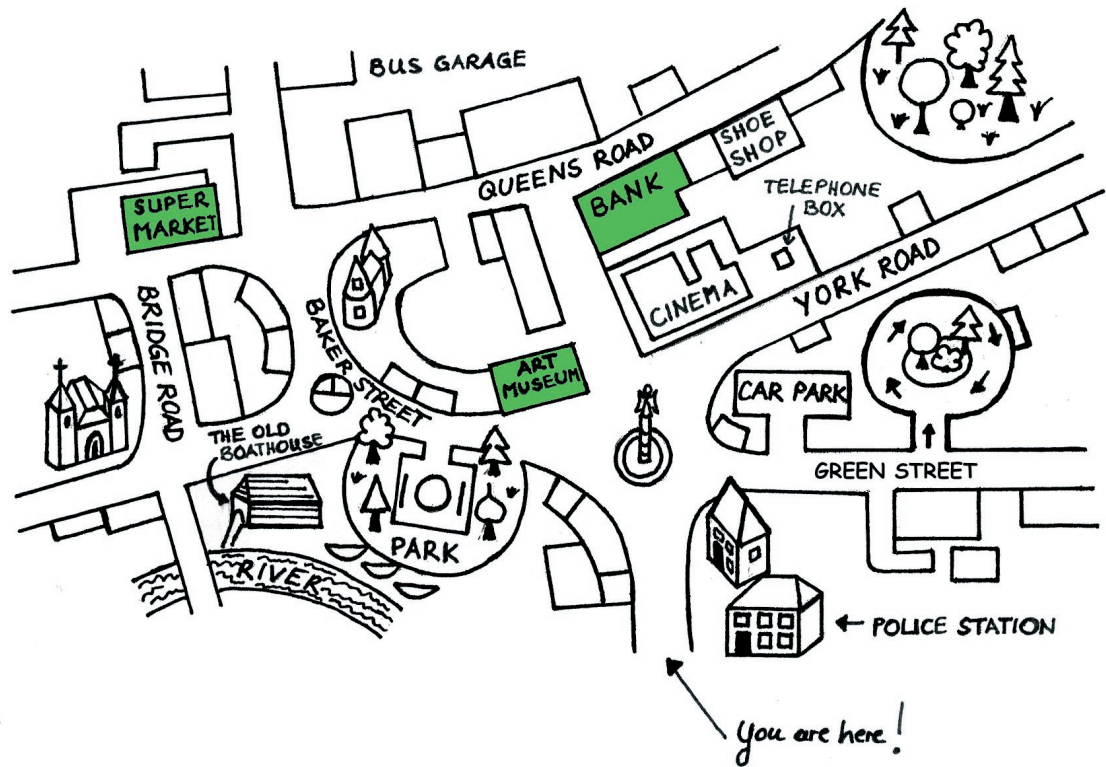
- 🕒 After 2 minutes:

- 🗨 **[NAME A], please start the conversation!**



## ASKING THE WAY – USING A MAP

### PROMPT CARD A




Grafik: Cornelia Frieß

Ask your partner for the following places and mark them on your map:

- The Art Café
- The Post Office
- The Tourist Information Office

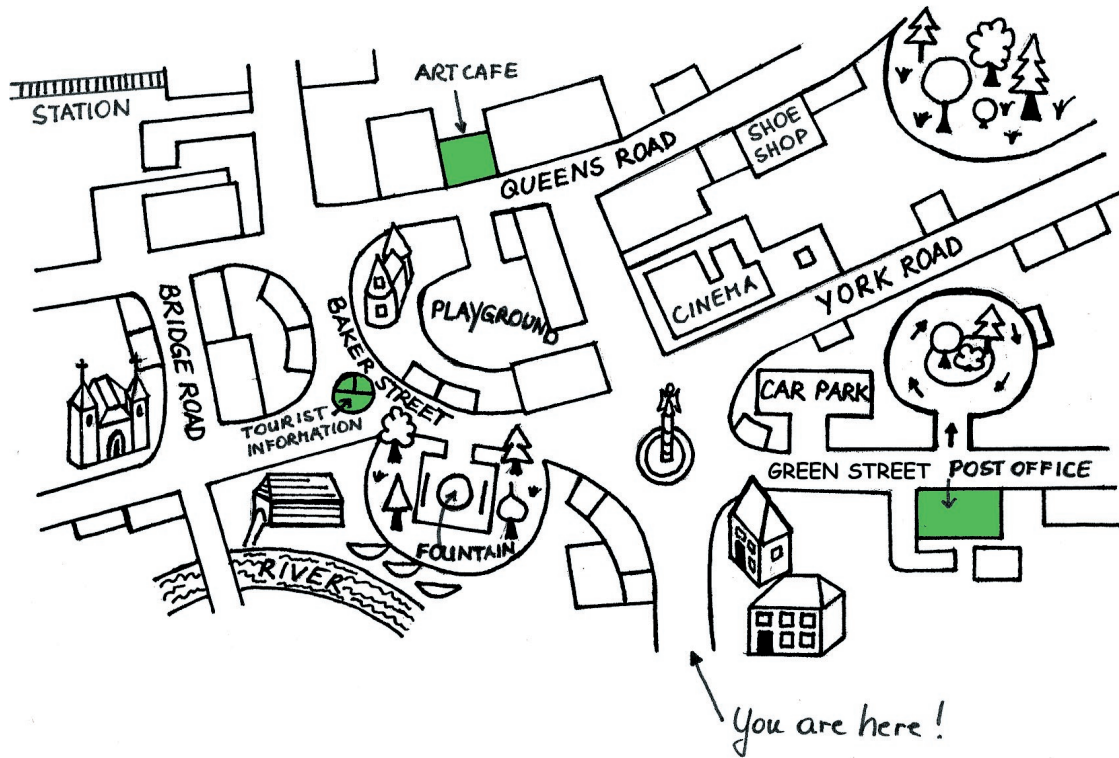
You have got 2 minutes to make notes here:





## ASKING THE WAY – USING A MAP

### PROMPT CARD B



Grafik: Comelia Frieß

Ask your partner for the following places and mark them on your map:

- The Art Museum
- Supermarket
- The Bank

You have got 2 minutes to make notes here:

✎